


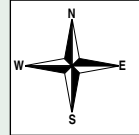


BURNTWOOD RIVER →



**THOMPSON MINI MAP** ©

- Streets 
- Pedestrian Paths 
- Scale 



© COPYRIGHT designNORTH 2009

ZOO  
RECREATION CENTRE  
COLLEGIATE

PROVINCIAL GOV'T BLDG.  
CITY HALL  
MACLEAN PARK

LIBRARY  
POLICE

CITY CENTRE MALL

THOMPSON PLAZA

BURNTWOOD MALL

UNIVERSITY COLLEGE OF THE NORTH

HOSPITAL

MUSEUM

BUS DEPOT

TRAIN STATION

WESTWOOD

DEERWOOD

JUNIPER

RIVERSIDE

EASTWOOD NORTH

EASTWOOD SOUTH

BURNTWOOD

SOUTHWOOD

INDUSTRIAL AREA

INDUSTRIAL AREA